

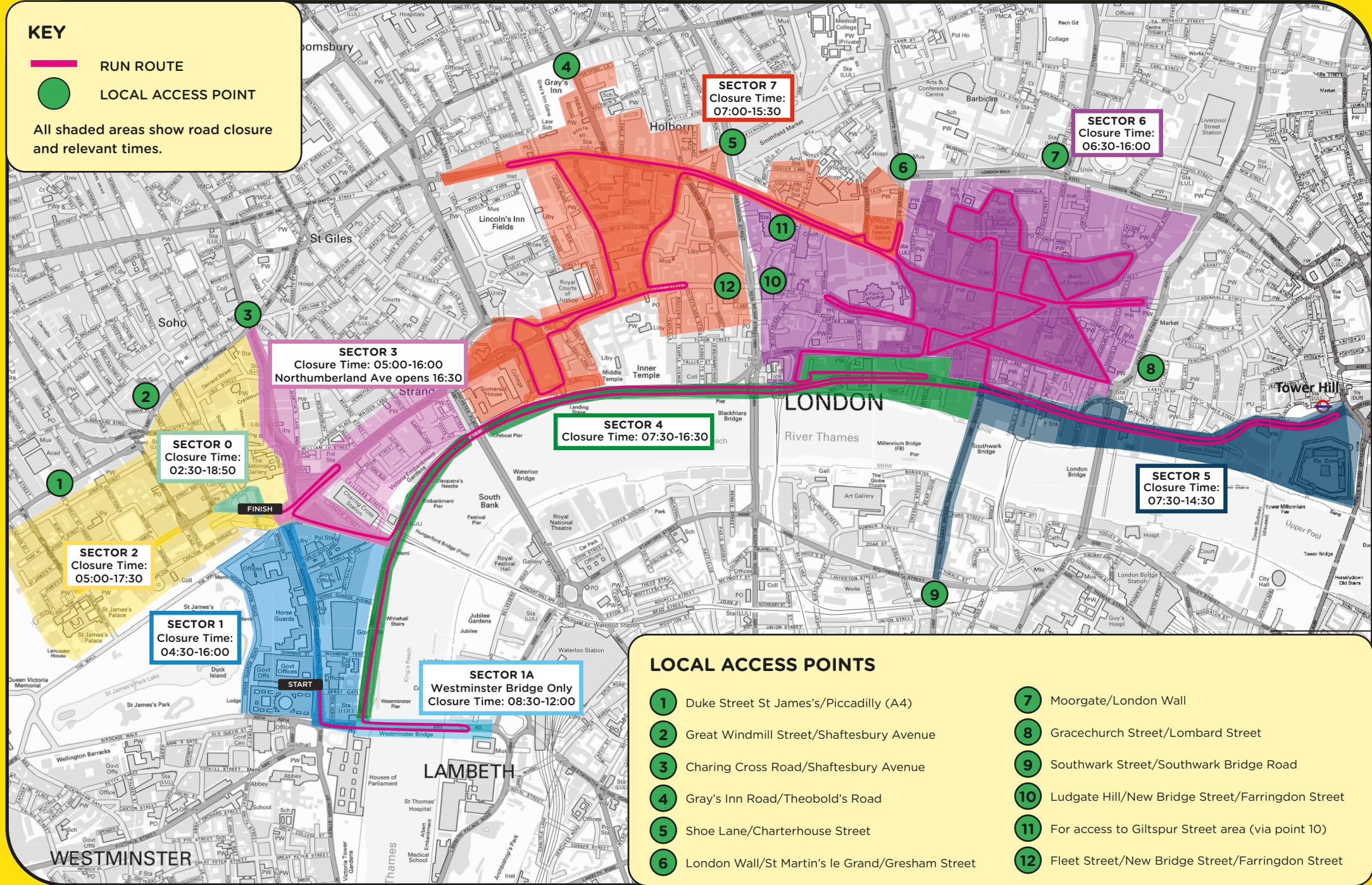


ROAD CLOSURES SUNDAY 6TH APRIL 2025

KEY

-  RUN ROUTE
-  LOCAL ACCESS POINT

All shaded areas show road closure and relevant times.



LONDON LANDMARKS HALF MARATHON ROAD CLOSURES

On Sunday 6th April 2025 the eighth London Landmarks Half Marathon will take place in Central London for up to 20,000 participants. The 100% not for profit event will involve some essential road closures in your area.

The event is organised by pregnancy and baby charity, Tommy's to benefit themselves and many other good causes. Over £54,000,000 has been raised to date since the inaugural event in 2018.

Please note the following:

- During the road closures no vehicle or bicycle access will be available.
- A number of bus route diversions will be in place - please visit tfl.gov.uk to plan your journey.
- Emergency services and pedestrian access will be facilitated throughout.

We appreciate the support of the local community and apologise for any inconvenience caused.

CONTACT

- For queries regarding access before the event day please contact LLHMinfo@thegreatruncompany.com or 01473 921375.
- For urgent assistance on event day please call 07808 627592 (line operational 04:30-16:30 on Sunday 6th April only).
- For more information about the event please visit [LLHM.co.uk](https://llhm.co.uk)

DIRECTLY AFFECTED ROADS AND THEIR CLOSURE TIMES:

Street Name (Alphabetical Order)	Closure Time
Aldermanbury	06:30-16:00
Aldwych (Eastern section between Kingsway and Arundel Street)	07:00-15:30
Angel Street	07:00-15:30
Arundel Street	07:00-15:30
Bank Junction	06:30-16:00
Basinghall Street	06:30-16:00
Blackfriars Underpass	07:30-16:30
Byward Street	07:30-14:30
Cannon Street	06:30-16:00
Carlton Gardens	05:00-17:30
Carlton House Terrace	05:00-17:30
Chancery Lane	07:00-15:30
Charing Cross Road	05:00-16:00
Cheapside	06:30-16:00
Cockspur Street	02:30-18:50
Cornhill	06:30-16:00
Duncannon Street	05:00-16:00
Fleet Street	07:00-15:30
Friday Street	06:30-16:00
Gresham Street	06:30-16:30
Haymarket	05:00-17:30
High Holborn	07:00-15:30
High Timber Street	07:30-16:30
Holborn	07:00-15:30
Holborn Viaduct	07:00-15:30
Horse Guards Avenue	04:30-16:00
King Edward Street	07:00-15:30
King Street	06:30-16:00
King William Street	06:30-16:00
Lombard Street	06:30-16:00
Lothbury	06:30-16:00
Love Lane	06:30-16:00
Lower Thames Street	07:30-14:30
Melbourne Place	07:00-15:30
New Change	06:30-16:00
New Fetter Lane	07:00-15:30
Newgate Street	07:00-15:30
Northumberland Avenue	05:00-16:30
Old Broad Street	06:30-16:00

Street Name (Alphabetical Order)	Closure Time
Old Jewry	06:30-16:00
Pall Mall (St James's Street to Waterloo Place)	05:00-17:30
Pall Mall (Waterloo Place to Haymarket)	05:00-17:30
Pall Mall East	02:30-18:50
Parliament Street	04:30-16:00
Poultry	06:30-16:00
Princes Street	06:30-16:00
Puddle Dock	06:30-16:00
Queen Street	06:30-16:00
Queen Victoria Street	06:30-16:00
Regent Street St James	05:00-17:30
Southwark Bridge	07:30-14:30
St James's Square	05:00-17:30
St James's Street	05:00-17:30
St Martins-Le-Grand	07:00-15:30
St Paul's Churchyard	06:30-16:00
Strand	05:00-16:00
Surrey Street	07:00-15:30
Temple Place	07:00-15:30
The Mall	04:30-16:00
Threadneedle Street	06:30-16:00
Throgmorton Street	06:30-16:00
Tower Hill	07:30-14:30
Trafalgar Square	05:00-16:00
Upper Thames Street (east of Southwark Bridge)	07:30-14:30
Upper Thames Street (west of Southwark Bridge)	07:30-16:30
Victoria Embankment	07:30-16:30
Waterloo Place (north)	05:00-17:30
Waterloo Place (south)	05:00-17:30
Westminster Bridge	08:30-12:00
Whitehall	04:30-16:00
Whitehall Court	04:30-16:00
Wood Street	06:30-16:00

***Please note this is not an exhaustive list-refer to map overleaf with all side roads shaded to show affected areas and their closure times.**